




Martinscroft Metrolink stop

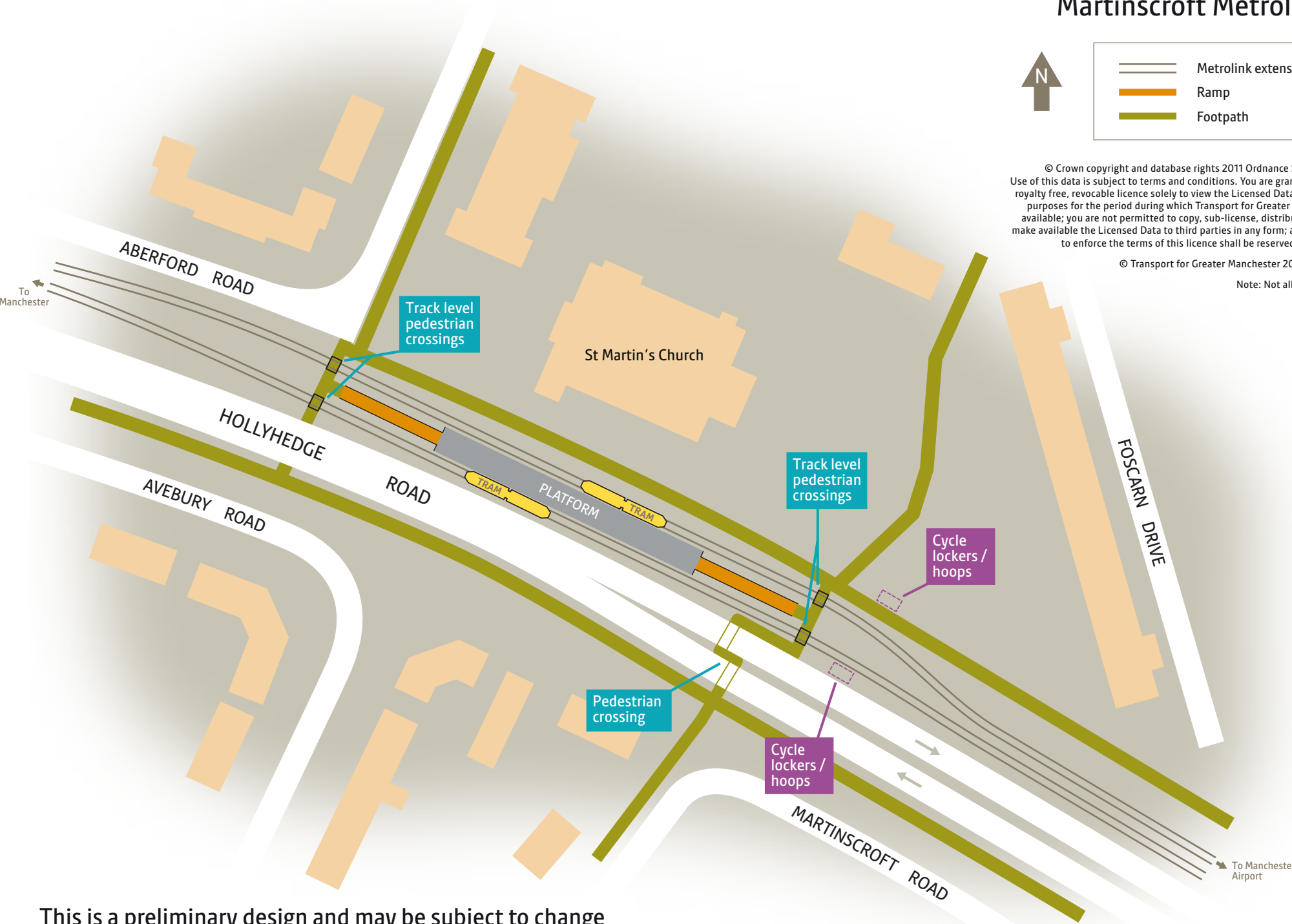


	Metrolink extension
	Ramp
	Footpath

© Crown copyright and database rights 2011 Ordnance Survey 0100022610. Use of this data is subject to terms and conditions. You are granted a non-exclusive, royalty free, revocable licence solely to view the Licensed Data for non-commercial purposes for the period during which Transport for Greater Manchester makes it available; you are not permitted to copy, sub-licence, distribute, sell or otherwise make available the Licensed Data to third parties in any form; and third party rights to enforce the terms of this licence shall be reserved to Ordnance Survey

© Transport for Greater Manchester 2012 11-0448-120198

Note: Not all buildings are shown



This is a preliminary design and may be subject to change