



Future Metrolink alignment not available - indicative corridor provided

High Level Road to be closed off

Proposed taxi & Kiss and Ride area





Pedestrian crossing

Proposed parking & disabled parking

Track level pedestrian crossing

Track level pedestrian crossing

Rochdale Railway Station Metrolink Stop

-  Metrolink extension tram tracks
-  Footpath/pedestrian area
-  Ramp
-  Proposed vehicle movement (Subject to agreement with Rochdale Highway Authority)

